

PARTICIPANT ROUTE GUIDE









This year it is particularly important that all participants take note of the route map. There have been significant changes made this year that need to be taken into consideration when planning your journey.

This year, cars will not assemble along the Serpentine, Hyde Park. Instead a rolling start will be implemented along The Mall, St James's Park. Furthermore, we will not be providing rest stops at Honda Gatwick or Crawley High Street, although the route does still pass through Crawley. Further details will be provided within your Participant Pack.

This route guide provides veteran car drivers with a clear and concise route map highlighting the approximate times a driver can expect to travel through various towns and villages.

Facilities and services that can be found along the route have been noted for your convenience.

Please be advised that tender vehicles are asked to take an alternative route to that which the veterans take to prevent congestion for the veteran cars.

-  **Checkpoint**
-  **Mechanic Assistant**
-  **Water**
-  **Refreshments**
-  **Toilets**
-  **Medical**
-  **Fuel**
-  **Towing Assistant**

START
THE MALL
6.55-8.30am

London

LAMBETH

BRIXTON
7.05-9.15am

A23

STREATHAM COMMON

A236

CROYDON
7.35-11.00am

South Croydon

A235

Woodcote
A2022

PURLEY

COULSDON
7.35-11.00am

A23

Hooley

A23

M23

M25

PARTICIPANT ROUTE GUIDE cont'd



PARTICIPANT ROUTE GUIDE cont'd

