









PARTICIPANT ROUTE GUIDE

This route guide provides veteran car drivers with a clear and concise route map highlighting the approximate times a driver can expect to travel through various towns and villages.

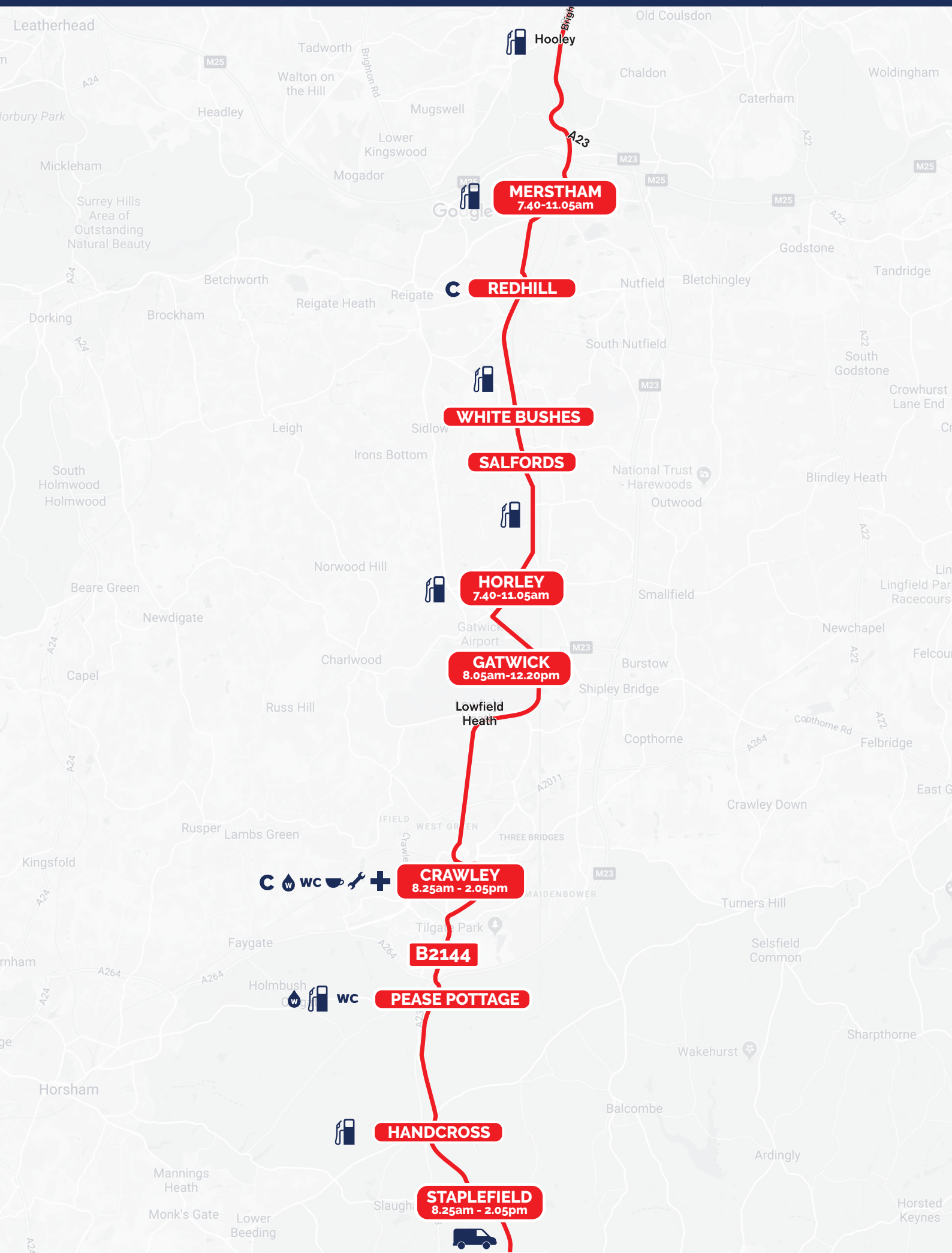
Facilities and services that can be found along the route have been noted for your convenience.

Please be advised that tender vehicles must take an alternative route to that which the veterans take to prevent congestion for the veteran cars.

-  Checkpoint
-  Mechanic Assistant
-  Water
-  Refreshments
-  Toilets
-  Medical
-  Fuel
-  Towing Assistant



PARTICIPANT ROUTE GUIDE cont'd



A map showing the route from Brighton to Handcross. The route is marked with a red line. Stops are indicated by red boxes with white text and icons. The stops are: Handcross (8.25am - 2.05pm), Staplefield (8.25am - 2.05pm), Cuckfield (8.25am - 2.05pm), Ansty (9.00am - 3.05pm), Burgess Hill (9.00am - 3.05pm), Hassocks, Pyecombe, and Brighton (10.02am - 4.30pm). The map also shows various roads, including A27, A272, A283, and A28. Icons for fuel, food, and other services are placed along the route.