


Satellite Imagery for a Sustainable World



To catch the language of nature,
we begin by observing.
Explore the richness of our planet
through the lens of satellite imagery

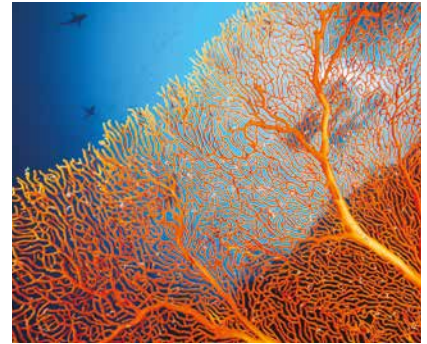


Unlock insights, monitor changes,
and make informed decisions
with Airbus cutting-edge satellite solutions



Detect and map live coral

Cutting-edge satellite imagery for identification and mapping of coral reefs, **ensuring proactive conservation efforts to safeguard marine ecosystems.**




Combat deforestation

Partnering with industry leaders such as **Nestlé and Ferrero**, our satellite-based solutions contribute to preserving vital ecosystems.

Prevent & manage natural disasters

Enabling **rapid and informed decision-making** to mitigate the impact of natural disasters and **enhance overall disaster management.**



Develop a Carbon-smart Agriculture

Monitor crop health, guide nitrogen inputs, and encourage carbon-smart practices. **Trusted by 13 000 farmers annually**, our reference solutions contribute to sustainable farming.

Support disaster insurance

Enhance **response strategies** by **providing valuable data for disaster insurance**, ensuring a **resilient** approach to unforeseen events.






Fostering a sustainable future



In our shared journey towards
a sustainable future,
Airbus stands by your side.

Through the lens of satellite imagery,
we not only observe change but inspire it.



Contact us



Airbus Defence and Space

Australia, Brazil, China, Finland, France,
Germany, Hungary, Singapore, Spain,
United Kingdom, United States

 @AirbusSpace

<https://intelligence.airbus.com>

This document is not contractual.
Subject to change without notice.

© Airbus DS 2023

© CNES 2023, Distribution Airbus DS

All rights reserved.

AIRBUS